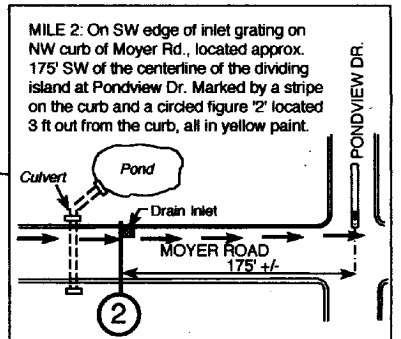
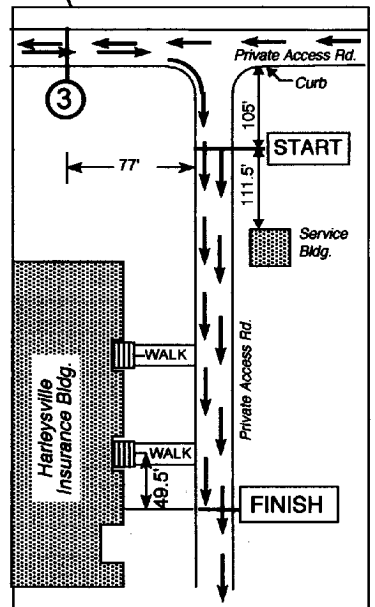
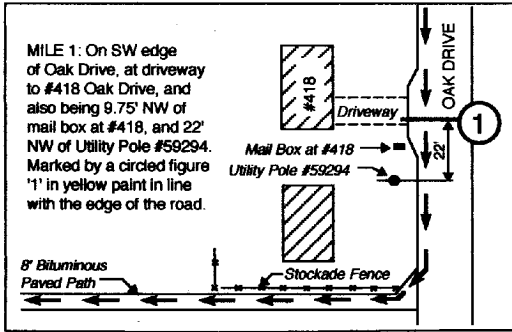
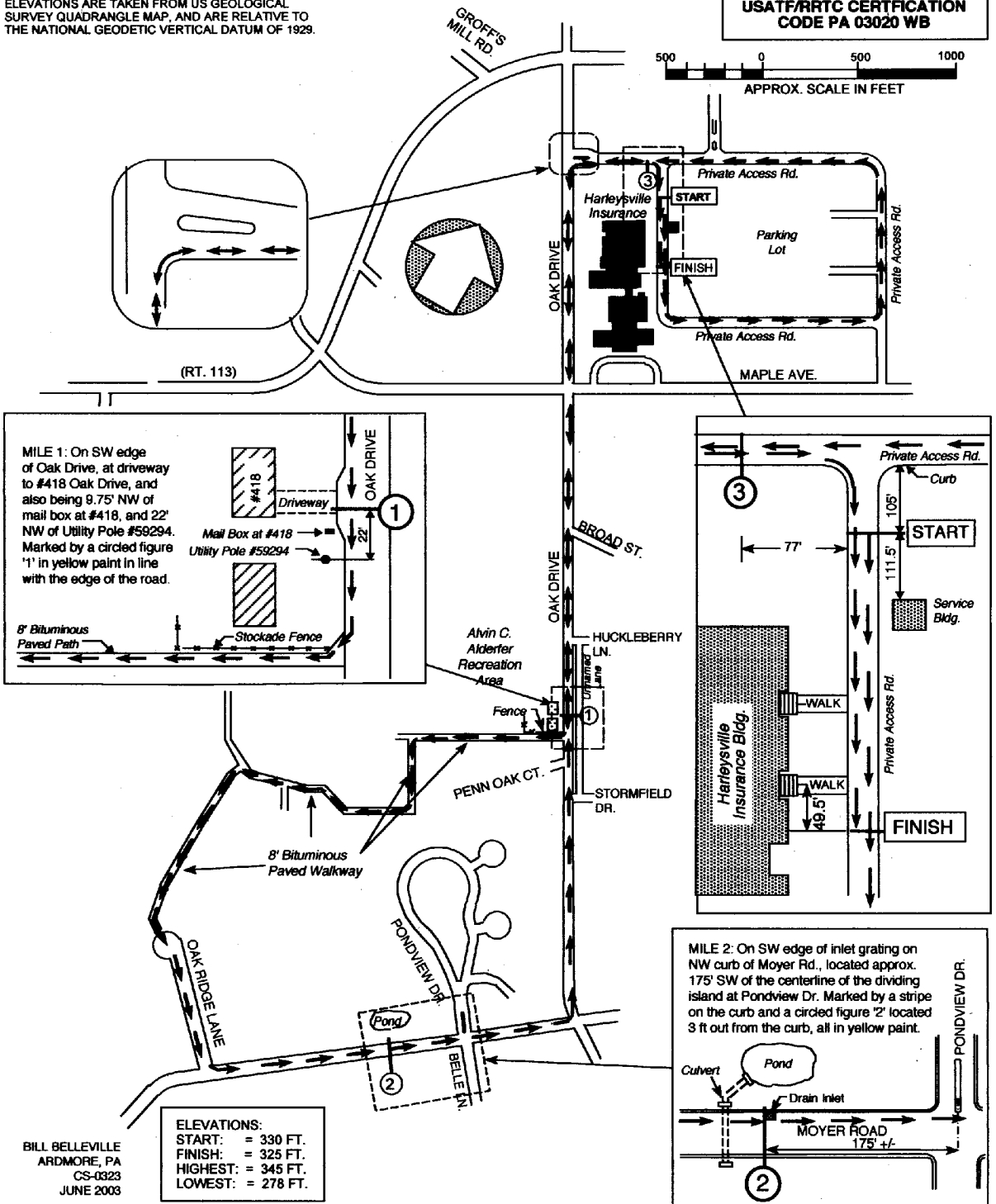



NOTES:  
 COURSE HAS BEEN MEASURED USING PARAMETER THAT FULL  
 WIDTH OF ALL COURSE ROADS AND PATH ARE AVAILABLE TO  
 RUNNERS.

ELEVATIONS ARE TAKEN FROM US GEOLOGICAL  
 SURVEY QUADRANGLE MAP, AND ARE RELATIVE TO  
 THE NATIONAL GEODETIC VERTICAL DATUM OF 1929.

# NORTH PENN UNITED WAY 5K Harleysville, PA

USAT/FRTTC CERTIFICATION  
 CODE PA 03020 WB



ELEVATIONS:  
 START: = 330 FT.  
 FINISH: = 325 FT.  
 HIGHEST: = 345 FT.  
 LOWEST: = 278 FT.

BILL BELLEVILLE  
 ARDMORE, PA  
 CS-0323  
 JUNE 2003